| DIST | ETE | ETA | FLIGHT FUEL | WIND |
|---|---|---|---|---|
| 154 nm | 1h33m | 1518Z | 13 g | 4 kts tail |

Calculated a few seconds ago Refresh

Navlog | Briefing | 0 Files | 0 New Msg

## OVERVIEW

ETD ETA

10/26/2022

Time (Zulu): 1345Z

Departure: KMMU Takeoff Info

Destination: KALB Landing Info

Alternate: Optional

Aircraft: N106ST (C172)

Performance Profile: Max RPM Lean Mixture ...

## ROUTE

Route: BREZY V39 SOARS V487 CANAN Routes >

Altitude: 11,000 Advisor >

Flight Rules: IFR

## PAYLOAD

| PAYLOAD (LBS) | COUNT | AVG. WT. | TOTAL |
|---|---|---|---|
| Persons | 2 | 200 | 400 |
| Cargo | | | 0 |
| Total Payload | | | 400 |

## FUEL

Fuel Policy: Minimum Fuel

| FUEL ALLOCATION | | LBS | GAL |
|---|---|---|---|
| Start<br>17 gal available | Max | 115<br>/222 | 20<br>/37 |
| ▼ Flight Fuel | | 80 | 13 |
| Taxi Fuel | | 7 | 1 |
| Fuel to Destination | | 73 | 12 |
| ▼ Fuel at Landing | | 35 | 6 |
| Alternate Fuel | | 0 | 0 |
| Reserve Fuel | | 35 | 6 |
| Extra Fuel | | 0 | 0 |

## WEIGHTS

| WEIGHTS | LBS |
|---|---|
| ▼ Zero Fuel Weight<br>540 lb available | 1,660<br>/ 2,200 |
| Total Fuel at Start | 116 |
| ▼ Ramp Weight<br>431 lbs available | 1,776<br>/ 2,207 |
| Taxi/Takeoff Fuel | 7 |
| ▼ Takeoff Weight<br>431 lbs available | 1,769<br>/ 2,200 |
| Fuel to Destination | 74 |
| Landing Weight<br>505 lb available | 1,695<br>/ 2,200 |

## DESTINATION SERVICES

FBO: Optional Select FBO >

## FLIGHT LOG

Fuel at Shutdown (g): 0

Times: Optional Edit >

NOT FOR NAV

# Vertical Cross Section Chart

Data by NCEP | Chart by ForeFlight | Data source: **Oct 26 2022 0600Z** | Time: **Oct 26 2022 1332Z**




Turbulence EDR: 0.0< <1.0

Icing Severity:

Temperatures are written as degree celsius and are negative if not prefixed with +

# WIND/TEMP/TURB
## FL 110
**Data by NCEP**
**Chart by ForeFlight**

WIND/TEMP TURBULENCE
Data source: **Oct 26 2022 0600Z**
Time: **Oct 26 2022 1345Z**
Projection: LAMBERT

Turbulence EDR:
0.0< <1.0

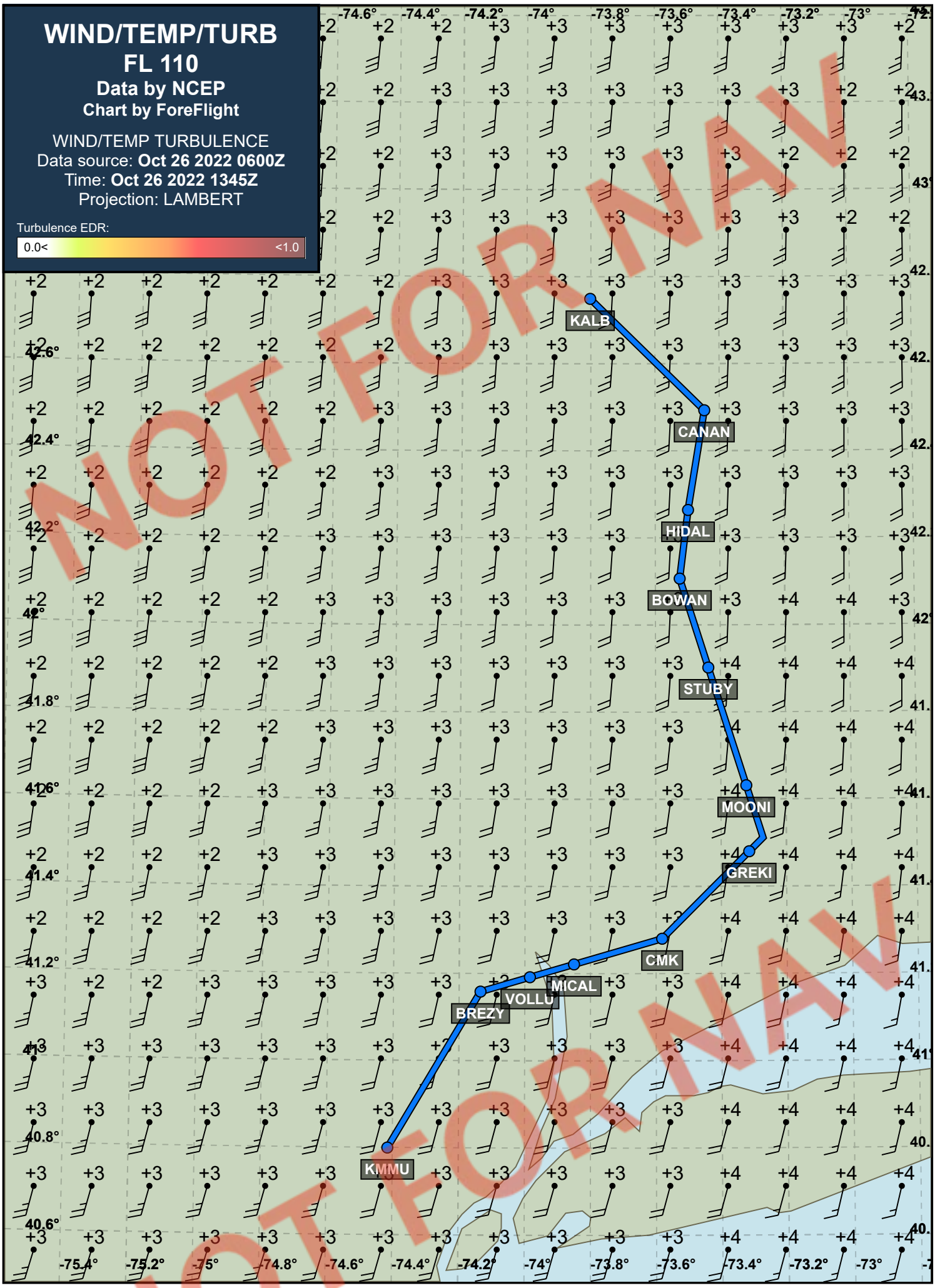

# SIG. WEATHER
## FL 250 to 630
### Data by WAFC LONDON
### Chart by ForeFlight

FIXED TIME PROGNOSTIC CHART
VALID Oct 26 2022 1200Z

**Clear-air turbulence**

A : ∧ XXX / 410
B : ∧ OCNL  ⋀ XXX / 340

**Clouds**

1 : XXX / 430 CB ISO / EMB

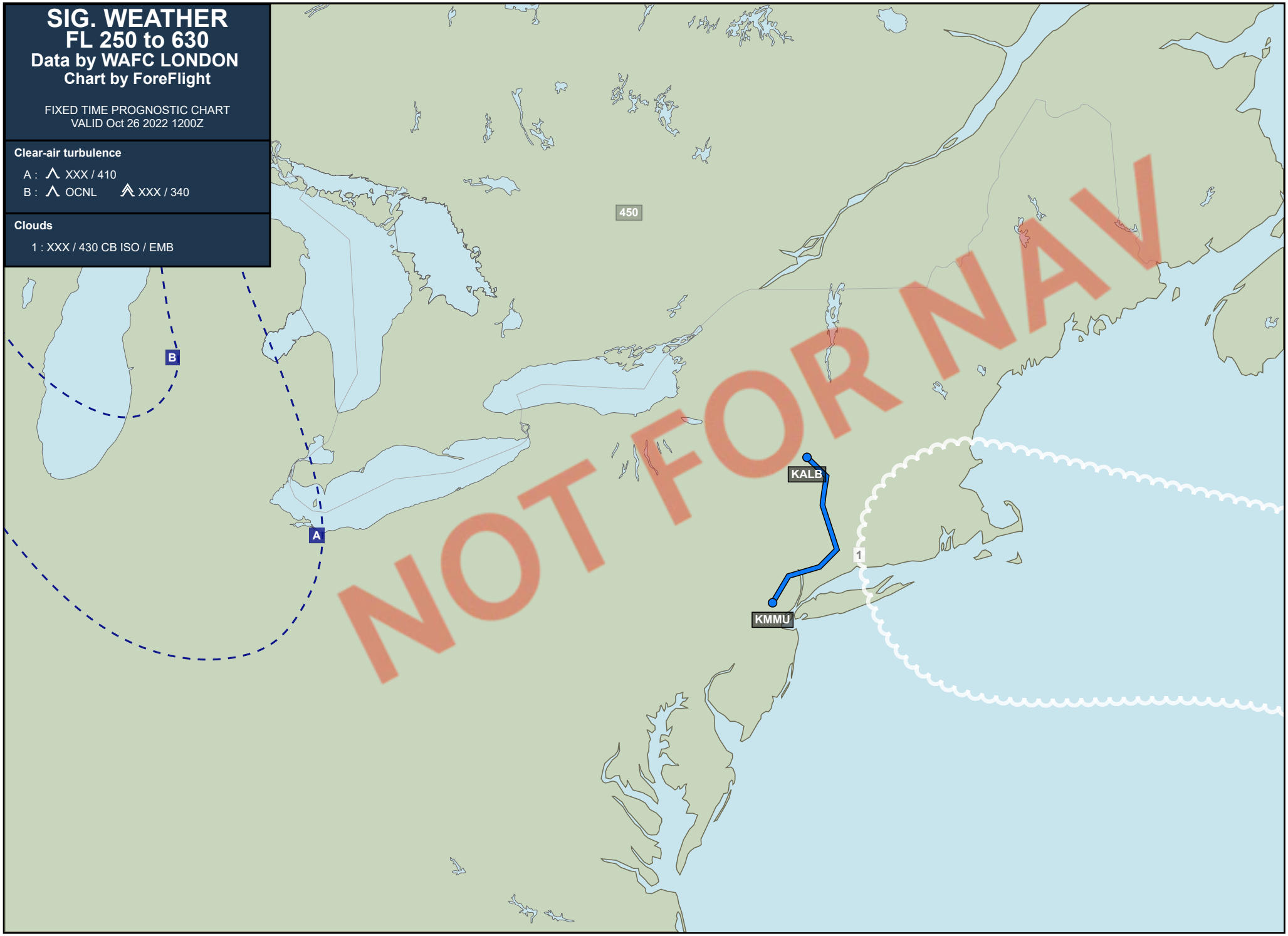

# METARs / TAFs

## Departure KMMU - Morristown Municipal

METAR
METAR KMMU 261245Z 00000KT 1 1/2SM BR OVC004 20/20 A2987

TAF
**KEWR 261307Z 2613/2718 VRB03KT 1SM BR OVC004**
**TEMPO 2613/2614 3/4SM BR**
FM261400 VRB03KT 5SM BR OVC004
FM261600 20005KT P6SM OVC007
FM262000 22006KT P6SM BKN015 OVC030
TEMPO 2620/2622 5SM -SHRA BR BKN010
FM262200 23007KT P6SM VCSH SCT010 BKN025
FM262300 24006KT P6SM VCSH SCT020 BKN035
FM270100 28005KT P6SM SCT070
FM271000 32010KT P6SM FEW070
FM271500 32012G17KT P6SM FEW250

## Destination KALB - Albany International

METAR
261253Z 00000KT 1SM R01/5000VP6000FT BR OVC003 17/17 A2987

TAF
261226Z 2612/2712 07003KT 1/2SM FG OVC003
TEMPO 2612/2614 2SM BR BKN003
**FM261400 VRB03KT P6SM VCSH BKN015**
FM262100 17007KT P6SM BKN030
PROB30 2621/2701 4SM -SHRA BR OVC028
FM270600 26006KT P6SM SCT030

## Enroute airport KCDW - Essex County

METAR
SPECI KCDW 261326Z 11003KT 6SM BR OVC005 18/17 A2986 RMK AO2 T01780167

TAF
KTEB 261315Z 2613/2718 VRB03KT 2SM BR OVC003
TEMPO 2613/2614 3/4SM BR
FM261500 19004KT 6SM BR VCSH BKN009 OVC012
FM262000 20005KT 5SM BR VCSH BKN015 OVC030
TEMPO 2620/2622 5SM -SHRA BR BKN010
FM262200 21005KT P6SM VCSH SCT010 BKN025
FM262300 23006KT P6SM VCSH SCT020 BKN035
FM270100 25005KT P6SM SCT070
FM271000 32010KT P6SM FEW070
FM271500 32012G17KT P6SM FEW250

## Enroute airport KHPN - Westchester County

METAR
METAR KHPN 261256Z 10004KT 1/4SM R16/2000V2600FT FG VV001 18/18 A2986 RMK AO2 SLP110 T01780178 $

TAF
261132Z 2612/2712 VRB02KT 1/4SM FG VV001
FM261300 VRB04KT 1/2SM FG OVC002
TEMPO 2613/2615 1/4SM FG OVC001
FM261500 VRB03KT 3SM BR OVC007
FM261900 20004KT 6SM BR BKN009 OVC015
TEMPO 2619/2623 5SM -SHRA BR
FM262300 VRB03KT P6SM VCSH BKN015 BKN025
FM270000 25005KT P6SM SCT025 BKN035
FM270400 29006KT P6SM SCT080
FM270900 31010KT P6SM FEW080 NOT SKED

## Enroute airport KDXR - Danbury Municipal

METAR
261326Z 00000KT 1 1/4SM BR OVC003 19/18 A2987 RMK AO2 RAB04E15 P0000 T01890178

TAF
KBDR 261139Z 2612/2712 05005KT 1SM BR OVC004
TEMPO 2612/2614 1/2SM FG
FM261500 08005KT 3/4SM BR VCSH OVC004
FM261700 VRB05KT 2SM BR VCSH OVC008
FM262200 22004KT 3SM BR VCSH OVC015
TEMPO 2622/2701 1SM BR
FM270300 24007KT 6SM BR BKN020
FM270500 28006KT P6SM FEW030 SCT090

NOT FOR NAV
NOT FOR NAV

- FM270900 31009KT P6SM FEW100

## Enroute airport KOXC - Waterbury-Oxford

METAR
- SPECI KOXC 261316Z 00000KT 3/4SM BR OVC003 18/18 A2988 RMK AO2 P0001

TAF
- KBDR 261139Z 2612/2712 05005KT 1SM BR OVC004
- TEMPO 2612/2614 1/2SM FG
- FM261500 08005KT 3/4SM BR VCSH OVC004
- FM261700 VRB05KT 2SM BR VCSH OVC008
- FM262200 22004KT 3SM BR VCSH OVC015
- TEMPO 2622/2701 1SM BR
- FM270300 24007KT 6SM BR BKN020
- FM270500 28006KT P6SM FEW030 SCT090
- FM270900 31009KT P6SM FEW100

## Enroute airport KGBR - Walter J Koladza

METAR No METAR

TAF
- KPSF 261130Z 2612/2712 VRB03KT P6SM OVC010
- TEMPO 2612/2613 3/4SM BR OVC005
- FM261900 18005KT P6SM VCSH BKN010
- PROB30 2621/2622 4SM -SHRA BR OVC002
- FM270400 27006KT P6SM BKN025

## Enroute airport KPSF - Pittsfield Municipal

METAR
- SPECI KPSF 261303Z AUTO 00000KT 10SM BKN012 OVC016 17/16 A2987 RMK AO2 T01720161

TAF
- 261130Z 2612/2712 VRB03KT P6SM OVC010
- TEMPO 2612/2613 3/4SM BR OVC005
- FM261900 18005KT P6SM VCSH BKN010
- PROB30 2621/2622 4SM -SHRA BR OVC002
- FM270400 27006KT P6SM BKN025

# SIGMETs

## East U.S.

### CONVECTIVE SIGMET

```
WSUS31 KKCI 261255
SIGE
?MKCE WST 261255
CONVECTIVE SIGMET 13E
VALID UNTIL 1455Z
FL CSTL WTRS
FROM 90WSW CTY-70WNW PIE-90W PIE-150SSW TLH-90WSW CTY
AREA EMBD TS MOV FROM 27035KT. TOPS TO FL420.
OUTLOOK VALID 261455-261855
AREA 1...FROM MPV-140SE BGR-190SE ACK-190S ACK-HTO-MPV
WST ISSUANCES POSS. REFER TO MOST RECENT ACUS01 KWNS FROM STORM
PREDICTION CENTER FOR SYNOPSIS AND METEOROLOGICAL DETAILS.
AREA 2...FROM AMG-60SSE SAV-SRQ-190WSW PIE-CEW-AMG
WST ISSUANCES POSS. REFER TO MOST RECENT ACUS01 KWNS FROM STORM
PREDICTION CENTER FOR SYNOPSIS AND METEOROLOGICAL DETAILS.
```

No SIGMET found for KZNY, KZBW

NOT FOR NAV

# NOTAMs

**NOTAMs have been filtered using the following criteria:**
Filtered NOTAMs not active during this flight
Filtered all non-oceanic ARTCC NOTAMs

## Recent NOTAMs (added or edited within 12 hours) KMMU - Morristown Municipal

**RUNWAY**
MMU 10/082 MMU RWY 23 FICON 5/5/5 100 PCT WET OBS AT 2210260958. 2210260958-2210270958
MMU 10/083 MMU RWY 31 FICON 5/5/5 100 PCT WET OBS AT 2210260958. 2210260958-2210270958

## Departure KMMU - Morristown Municipal

**RUNWAY**
MMU 10/081 MMU RWY 05 HLDG PSN SIGN AT TWY D LGT **U/S** 2210252305-2211011900
MMU 10/080 MMU RWY 31 PAPI **U/S** 2210251524-2212201700
MMU 10/041 MMU RWY 23 ALS **U/S** 2210101428-2211072359
**AERODROME**
MMU 10/037 MMU AD AP ALL SFC WIP CONST 2210071255-2211111000
MMU 01/104 MMU AD AP RDO ALTIMETER UNREL. AUTOLAND, HUD TO TOUCHDOWN, ENHANCED FLT VISION SYSTEMS TO TOUCHDOWN, HEL OPS REQUIRING RDO ALTIMETER DATA TO INCLUDE HOVER AUTOPILOT MODES AND CAT A/B/PERFORMANCE CLASS TKOF AND LDG NOT AUTHORIZED EXC FOR ACFT USING APPROVED ALTERNATIVE METHODS OF COMPLIANCE DUE TO 5G C-BAND INTERFERENCE PLUS SEE AIRWORTHINESS DIRECTIVES 2021-23-12, 2021-23-13 2201190501-2401190501
**OBSTRUCTION**
MMU 09/093 MMU OBST TOWER LGT (ASR 1046886) 405045.00N0743636.00W (9.2NM WNW MMU) 1464.2FT (450.1FT AGL) **U/S** 2209270138-2211110137
**NAVIGATION**
MMU 10/040 MMU NAV ILS RWY 23 GP **U/S** 2210101409-2211072359
**STANDARD INSTRUMENT PROCEDURE**
FDC 2/9566 MMU SID MORRISTOWN MUNI, MORRISTOWN, NJ. MORRISTOWN SEVEN DEPARTURE ... COATE, ELIOT, NEWEL DEPARTURES: NA EXCEPT FOR AIRCRAFT EQUIPPED WITH SUITABLE RNAV SYSTEM WITH GPS, SAX VORTAC **OUT OF SERVICE** 2209191420-2305011420EST
**INSTRUMENT APPROACH PROCEDURE**
FDC 1/6151 MMU IAP MORRISTOWN MUNI, MORRISTOWN, NJ. RNAV (RNP) Y RWY 23, ORIG-A... PROCEDURE NA. 2108121146-2308121146EST

## Recent NOTAMs (added or edited within 12 hours) KALB - Albany International

No NOTAMs have been submitted for KALB within the last 12 hours

## Destination KALB - Albany International

**RUNWAY**
ALB 10/028 ALB RWY 10/28 WIP UNGROOVED 2210181325-2211112300EST
ALB 10/010 ALB RWY 10/28 RCLL **U/S** 2210061812-2305312300EST
ALB 09/030 ALB RWY 01 RTHL **U/S** 2209091007-2212122000EST
**AERODROME**
ALB 01/180 ALB AD AP RDO ALTIMETER UNREL. AUTOLAND, HUD TO TOUCHDOWN, ENHANCED FLT VISION SYSTEMS TO TOUCHDOWN, HEL OPS REQUIRING RDO ALTIMETER DATA TO INCLUDE HOVER AUTOPILOT MODES AND CAT A/B/PERFORMANCE CLASS TKOF AND LDG NOT AUTHORIZED EXC FOR ACFT USING APPROVED ALTERNATIVE METHODS OF COMPLIANCE DUE TO 5G C-BAND INTERFERENCE PLUS SEE AIRWORTHINESS DIRECTIVES 2021-23-12, 2021-23-13 2201190501-2401190501
**NAVIGATION**
ALB 09/009 ALB NAV TACAN AZM **U/S** 2209051442-2212262000EST
**STANDARD INSTRUMENT PROCEDURE**
FDC 1/9775 ALB SID ALBANY INTL, ALBANY, NY. ALBANY SEVEN DEPARTURE... TAKEOFF MINIMUMS: RWY 10, 300 1 1/2 OR STANDARD WITH MINIMUM CLIMB OF 376FT PER NM TO 600. RWY 28, 300 1 7/8. ALL OTHER DATA REMAINS AS PUBLISHED. 2103021849-2303021849EST
**INSTRUMENT APPROACH PROCEDURE**
FDC 2/9252 ALB IAP ALBANY INTL, ALBANY, NY. ILS OR LOC RWY 1, AMDT 11D... ILS RWY 1 (SA CAT II), AMDT 11D ... MISSED APPROACH: CLIMB TO 2000 THEN CLIMBING LEFT TURN TO 4000 ON ALB VORTAC R-299 TO MARIA/ALB 19.00 DME AND HOLD (DME REQUIRED), CAM VOR/DME OUT OF SERVICE. 2210061349-2303061349EST
FDC 2/9253 ALB IAP ALBANY INTL, ALBANY, NY. ILS OR LOC RWY 19, AMDT 24A... MISSED APPROACH: CLIMB TO 2000 THEN CLIMBING RIGHT TURN TO 6000 ON HEADING 200 AND ALB VORTAC R-194 TO GROUP/ALB VORTAC 11.00 DME AND HOLD, CONTINUE CLIMB-IN-HOLD TO 6000. (DME REQUIRED), CAM VOR/DME OUT OF SERVICE. 2210061349-2303061349EST
FDC 2/7563 ALB IAP ALBANY INTL, ALBANY, NY. ILS RWY 01 (SA CAT II), AMDT 11D ... PROCEDURE NA EXC FOR ACFT USING APPROVED ALTERNATIVE METHODS OF COMPLIANCE DUE TO 5G C-BAND INTERFERENCE PLUS SEE AIRWORTHINESS DIRECTIVES 2021-23-12, 2021-23-13 2210060901-2410061324EST
FDC 2/9062 ALB IAP ALBANY INTL, ALBANY, NY. RNAV (RNP) Z RWY 19, ORIG-B... CHART PROFILE NOTE: VGSI AND RNAV GLIDEPATH NOT COINCIDENT (VGSI ANGLE {3.00}/TCH {54}.. 2201281517-2401291517EST

## Enroute navigation NOTAMs

NOT FOR NAV
NOT FOR NAV

**NAVIGATION**

BUF 10/177 GGT NAV TACAN **U/S** 2210260504-2210282000EST
HPN 03/050 HPN NAV ILS RWY 16 NOT MNT DLY 0300-1000 2203140300-2211051000
HPN 03/051 HPN NAV ILS RWY 34 NOT MNT DLY 0300-1000 2203140300-2211051000
HPN 03/052 HPN NAV ILS RWY 16 SPECIAL AUTH CAT II NA DLY 0300-1000 2203140300-2211051000
BTV 10/129 CAM NAV VOR/DME **U/S** 2210241108-2212192000EST
JFK 10/197 JFK NAV VOR/DME **U/S** 2210241100-2211071100
JFK 10/261 JFK NAV ILS RWY 04L GP **U/S** 2210231105-2210262359
BTV 10/124 NY0 NAV JJH NDB **U/S** 2210211404-2304222111EST
ISP 10/086 CMK NAV VOR **U/S** 2210071300-2310022000EST
MIV 09/155 SAX NAV VOR **U/S** 2209221916-2303242111EST
ALB 09/009 ALB NAV TACAN AZM **U/S** 2209051442-2212262000EST
BTV 08/131 4B0 NAV TOWER LGT (ASR UNKNOWN) 423548.23N0734530.29 (3.9NM ENE 4B0) 425FT
(210FT AGL) **U/S** 2208172256-2211012359
TEB 07/092 TEB NAV ILS RWY 19 LOC/GP/DME **U/S** 2207122013-2211012359
MIV 06/166 BWZ NAV VOR/DME 095-105 UNUSABLE 2206171141-2212172111EST
MIV 06/165 BWZ NAV VOR/DME 245-255 UNUSABLE 2206171140-2212172111EST
MIV 06/164 BWZ NAV VOR/DME 210-235 UNUSABLE 2206171137-2212172111EST
BTV 05/158 1B1 NAV PFH NDB **U/S** 2205241318-2508242000EST
MIV 11/089 COL NAV VOR **U/S** 2111101745-2212212359

NOT FOR NAV

10:00 AM Wed Oct 26 38%

Aero & *METs | FPL | Search

9:50 AM EDT KMHT KBED KBOS KORH KPVDrovidence KOQU KFMH

RHODE ISLAND

288

NOT FOR NAV

Ice | Turb High | Turb Low | IFR | TS

dBZ Rain 5 20 35 50 65 80 95 Mixed 5 20 35 50 75 Snow 5 20 35 70

OCT 26 9:55 AM EDT -50m -40m -30m -20m -5m

REC 00:00

Close

## Map Info

**Convective**
Oct 26, 9:55 AM - 11:55 AM EDT
Active, Surface - 40,000' MSL

**Convective**
Oct 26, 11:55 AM - 3:55 PM EDT
Outlook

| Distance to Next | ETE Dest | Pressure Altitude | Accuracy | Track | Accuracy |
|---|---|---|---|---|---|
| 35 nm | -------- | -------- | 30 m | 80°M | 30 m |

Airports | Maps | Plates | Documents | Imagery | Flights | ScratchPads | More

9:50 AM Wed Oct 26 41%

Aero & *METs | FPL | KMMU BREZY V39 SO...

9:45 AM EDT

Ottawa
Saint Lawrence River
KPBG
VERMONT
Burlington
CYTR
KGTB
3B5
Augusta
Lake Ontario
KRME
Rochester
NEW YORK
Syracuse
B04
NEW HAMPSHIRE
KPSM
KALB
CANAN
KCEF
KBOS
Boston
HIDAL
KBDL
Delaware River East Branch
STUBY
KFMH
RHODE ISLAND
KSWF
MOONI
CONNECTICUT
CMK
Bridgeport
PENNSYLVANIA
KMMU
JFK
New York
KMDT
KWRI
KPHL
NEW JERSEY
Philadelphia
KACY
MARYLAND
KBWI
Baltimore
KDOV
KIAD
KADW
Washington
DELAWARE

NOT FOR NAV

REC 00:00

Ice | Turb High | Turb Low | IFR | TS

Rain / Mixed / Snow

dBZ 5 15 25 35 45 55 65 75 85 95 5 15 25 35 45 55 65 75 5 15 25 35 50 70

OCT 26 9:45 AM EDT

-50m -45m -40m -35m -30m -25m -20m -15m -10m -5m

| Distance to Next | ETE Dest | Pressure Altitude | Accuracy | Track | Accuracy |
|---|---|---|---|---|---|
| 27 nm | -------- | -------- | 10 m | -------- | 10 m |

Airports | Maps | Plates | Documents | Imagery | Flights | ScratchPads | More

9:50 AM Wed Oct 26 41%

Aero & *METs | FPL | KMMU BREZY V39 SO...

9:45 AM EDT

Ottawa
Saint Lawrence River
KPBG
VERMONT
Burlington
CYTR
KGTB
3B5
Augusta
Lake Ontario
KRME
Rochester
NEW YORK
Syracuse
B04
NEW HAMPSHIRE
KPSM
KALB
CANAN
KCEF
KBOS
Boston
HIDAL
KBDL
Delaware River East Branch
STUBY
KFMH
RHODE ISLAND
KSWF
MOONI
CONNECTICUT
CMK
Bridgeport
PENNSYLVANIA
KEWR
KLGA
KMMU
New York
KMDT
KWRI
KPHL
NEW JERSEY
Philadelphia
KACY
MARYLAND
KBWI
Baltimore
KDOV
KIAD
KADW
Washington
DELAWARE
KNHK
KLFI

REC
00:00

Ice | Turb High | Turb Low | IFR | TS

dBZ
Rain: 5 15 25 35 45 55 65 75 85 95
Mixed: 5 15 25 35 45 55 65 75
Snow: 5 15 25 35 50 70

OCT 26
9:45 AM EDT
-50m -45m -40m -35m -30m -25m -20m -15m -10m -5m

| Distance to Next | ETE Dest | Pressure Altitude | Accuracy | Track | Accuracy |
|---|---|---|---|---|---|
| 27 nm | -------- | -------- | 10 m | -------- | 10 m |

Airports | Maps | Plates | Documents | Imagery | Flights | ScratchPads | More

NOT FOR NAV

9:50 AM Wed Oct 26 41%

Aero & *METs | FPL | KMMU BREZY V39 SO...

9:45 AM EDT

Ottawa
Saint Lawrence River
KPBG
VERMONT
Burlington
CYTR
KGTB
3B5
Augusta
Lake Ontario
KRME
Rochester
NEW YORK
Syracuse
B04
NEW HAMPSHIRE
KPSM
KALB
CANAN
KCEF
KBOS
Boston
HIDAL
KBDL
Delaware River East Branch
STUBY
KFMH
RHODE ISLAND
KSWF
MOONI
CONNECTICUT
CMK
Bridgeport
KMMU
New York
PENNSYLVANIA
KMDT
KWRI
KPHL
NEW JERSEY
Philadelphia
KACY
MARYLAND
KBWI
Baltimore
KDOV
KIAD
KADW
Washington

REC
00:00

Ice | Turb High | Turb Low | IFR | TS

dBZ
Rain: 5 15 25 35 45 55 65 75 85 95
Mixed: 5 15 25 35 45 55 65 75
Snow: 5 15 25 35 50 70

OCT 26
9:45 AM EDT
-50m -45m -40m -35m -30m -25m -20m -15m -10m -5m

| Distance to Next | ETE Dest | Pressure Altitude | Accuracy | Track | Accuracy |
|---|---|---|---|---|---|
| 27 nm | -------- | -------- | 10 m | -------- | 10 m |

Airports | Maps | Plates | Documents | Imagery | Flights | ScratchPads | More

NOT FOR NAV

9:50 AM Wed Oct 26 41%

Aero & *METs | FPL | KMMU BREZY V39 SO...

9:45 AM EDT

Ottawa
Saint Lawrence River
KPBG
VERMONT
Burlington
CYTR
KGTB
3B5
Augusta
Lake Ontario
KRME
Rochester
NEW YORK
Syracuse
B04
NEW HAMPSHIRE
KPSM
KALB
CANAN
KCEF
KBOS
Boston
HIDAL
KBDL
Delaware River East Branch
STUBY
KFMH
RHODE ISLAND
KSWF
MOONI
CONNECTICUT
CMK
Bridgeport
PENNSYLVANIA
KLGA
KJFK
New York
KMDT
KWRI
KPHL
NEW JERSEY
Philadelphia
KACY
MARYLAND
KBWI
Baltimore
KDOV
KIAD
KADW
Washington
DELAWARE
KNHK
KLFI

REC
00:00

Ice | Turb High | Turb Low | IFR | TS

Rain dBZ 5 15 25 35 45 55 65 75 85 95
Mixed 5 15 25 35 45 55 65 75
Snow 5 15 25 35 50 70

OCT 26
9:45 AM EDT
-50m -45m -40m -35m -30m -25m -20m -15m -10m -5m

| Distance to Next | ETE Dest | Pressure Altitude | Accuracy | Track | Accuracy |
|---|---|---|---|---|---|
| 27 nm | -------- | -------- | 10 m | -------- | 10 m |

Airports | Maps | Plates | Documents | Imagery | Flights | ScratchPads | More

NOT FOR NAV